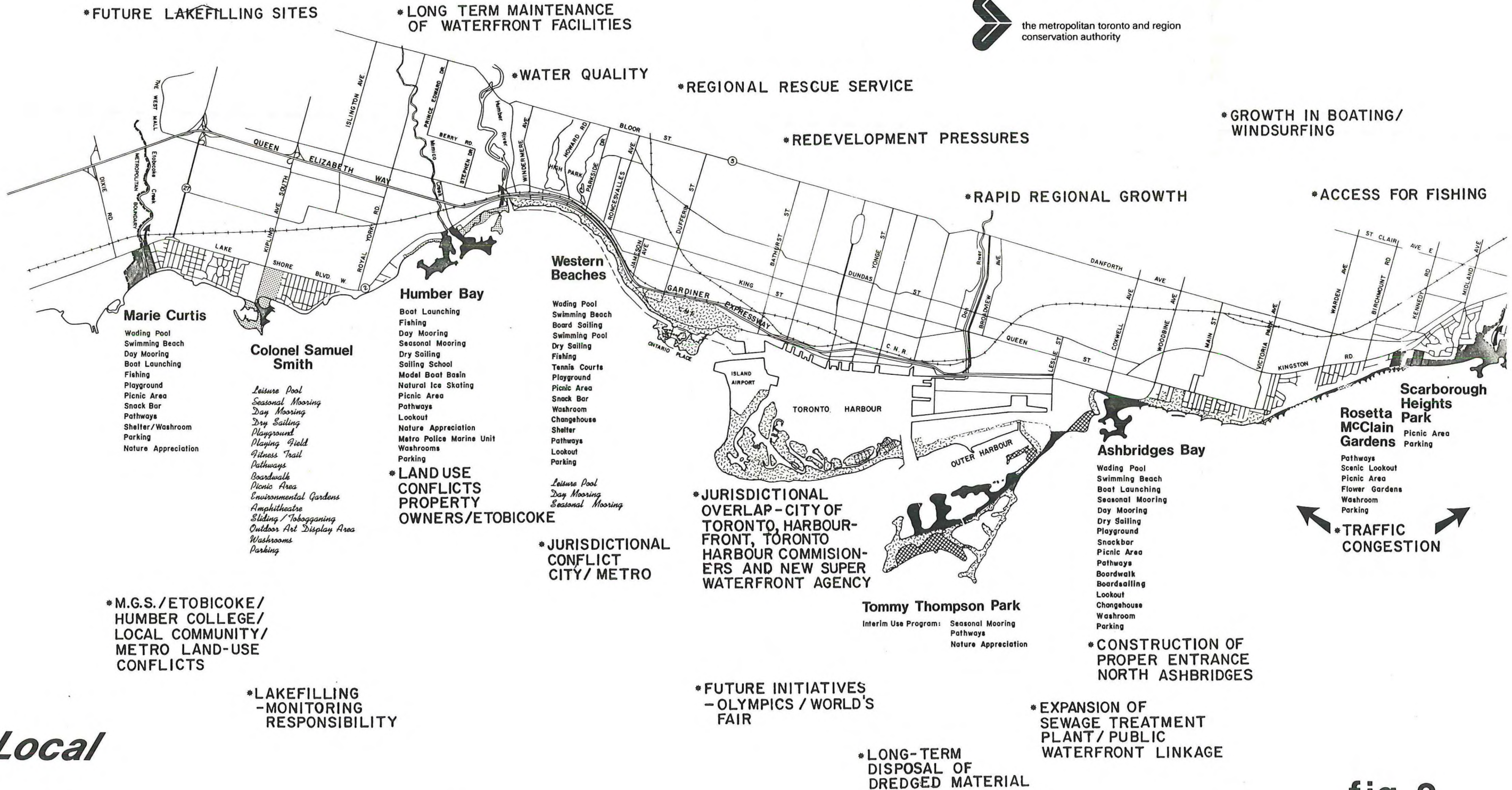
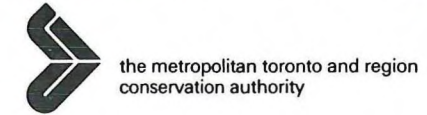


# Regional

# ISSUES LAKE ONTARIO WATERFRONT PROGRAM



# Local

fig.2

\*RATE OF IMPLEMENTING WATERFRONT PROJECTS

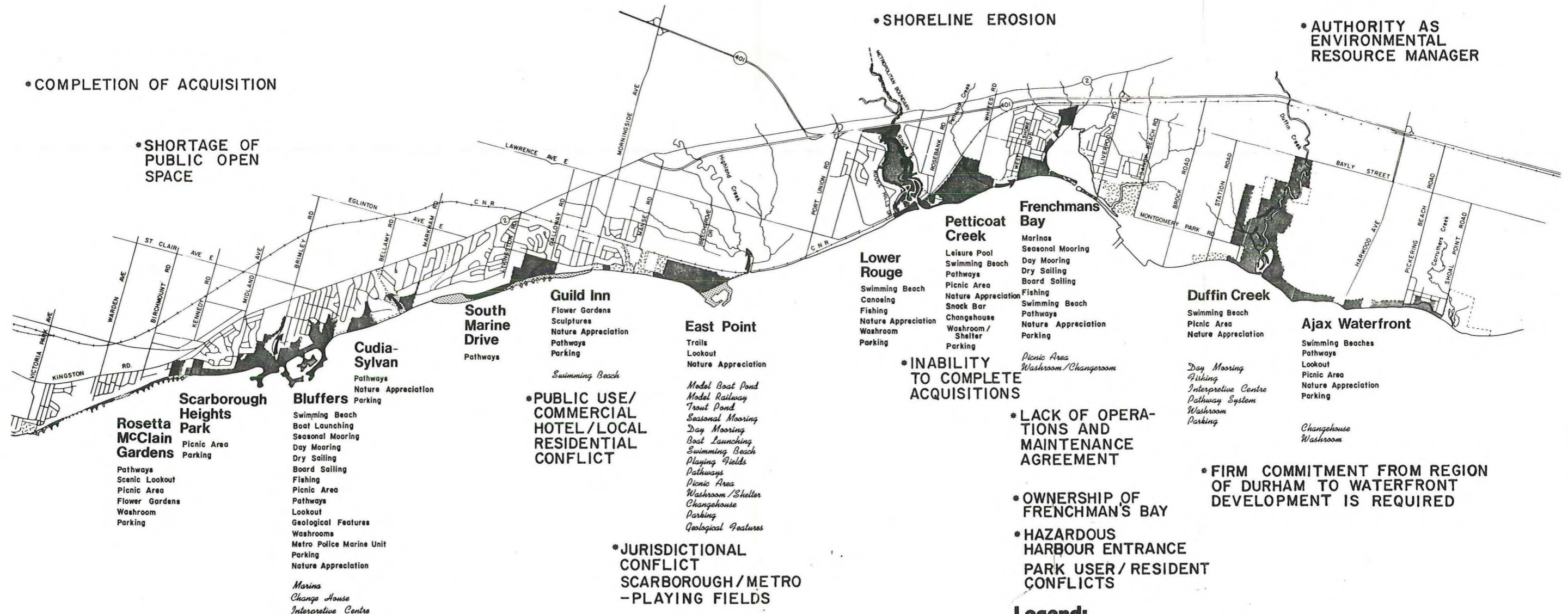
\*PROVINCIAL PROFILE

\*SHORELINE EROSION

\* AUTHORITY AS ENVIRONMENTAL RESOURCE MANAGER

\*COMPLETION OF ACQUISITION

\*SHORTAGE OF PUBLIC OPEN SPACE



**Rosetta McClain Gardens**

Pathways  
Scenic Lookout  
Picnic Area  
Flower Gardens  
Washroom  
Parking

**Scarborough Heights Park**

Picnic Area  
Parking

**Bluffers**

Swimming Beach  
Boat Launching  
Seasonal Mooring  
Day Mooring  
Dry Sailing  
Board Sailing  
Fishing  
Picnic Area  
Pathways  
Lookout  
Geological Features  
Washrooms  
Metro Police Marine Unit  
Parking  
Nature Appreciation

*Marina  
Change House  
Interpretive Centre*

\*TRAFFIC CONGESTION

**Cudia-Sylvan**

Pathways  
Nature Appreciation  
Parking

**South Marine Drive**

Pathways

**Guild Inn**

Flower Gardens  
Sculptures  
Nature Appreciation  
Pathways  
Parking

*Swimming Beach*

\*PUBLIC USE/  
COMMERCIAL  
HOTEL/LOCAL  
RESIDENTIAL  
CONFLICT

**East Point**

Trails  
Lookout  
Nature Appreciation

*Model Boat Pond  
Model Railway  
Trout Pond  
Seasonal Mooring  
Day Mooring  
Boat Launching  
Swimming Beach  
Playing Fields  
Pathways  
Picnic Area  
Washroom/Shelter  
Changehouse  
Parking  
Geological Features*

\*JURISDICTIONAL  
CONFLICT  
SCARBOROUGH/METRO  
-PLAYING FIELDS

**Lower Rouge**

Swimming Beach  
Canoeing  
Fishing  
Nature Appreciation  
Washroom  
Parking

\*INABILITY  
TO COMPLETE  
ACQUISITIONS

**Petticoat Creek**

Leisure Pool  
Swimming Beach  
Pathways  
Picnic Area  
Nature Appreciation  
Snoek Bar  
Changehouse  
Washroom / Shelter  
Parking

**Frenchmans Bay**

Marinas  
Seasonal Mooring  
Day Mooring  
Dry Sailing  
Board Sailing  
Fishing  
Swimming Beach  
Pathways  
Nature Appreciation  
Parking

*Picnic Area  
Washroom/Changeroom*

\*LACK OF OPERATIONS  
AND  
MAINTENANCE  
AGREEMENT

\* OWNERSHIP OF  
FRENCHMAN'S BAY

\*HAZARDOUS  
HARBOUR ENTRANCE  
PARK USER/RESIDENT  
CONFLICTS

**Duffin Creek**

Swimming Beach  
Picnic Area  
Nature Appreciation

*Day Mooring  
Fishing  
Interpretive Centre  
Pathway System  
Washroom  
Parking*

\* FIRM COMMITMENT FROM REGION  
OF DURHAM TO WATERFRONT  
DEVELOPMENT IS REQUIRED

**Ajax Waterfront**

Swimming Beaches  
Pathways  
Lookout  
Picnic Area  
Nature Appreciation  
Parking

*Changehouse  
Washroom*

**Legend:**

- Existing Authority Lands
- Future Development
- Other Open Space
- Future Development by Others

**Park Name**

- Existing Facilities & Activities
- Proposed Facilities & Activities
- Proposed Link to Other Pathway Systems



MARCH 25, 1988

fig. 2