

SENIOR MAP COMPANION GUIDE

CANADIAN INSTITUTE FOR
ENVIRONMENTAL LAW AND POLICY

L'INSTITUT CANADIEN DU
DROIT ET DE LA POLITIQUE
DE L'ENVIRONNEMENT

for Senior NPRI Map for High Schools


December 2002

CONTENT

<i>Introduction</i>	2
<i>What it is NPRI?</i>	2
<i>Who has to report?</i>	2
<i>How to use this map?</i>	3
<i>More Information</i>	4

Introduction

Do you want to know how much pollution is being released in your community? As a teacher, do you want to be able to use this information in a meaningful way? Do you want to empower your students to take a stand against pollution? The Canadian Institute for Environmental Law and Policy (CIELAP) has undertaken this project to help you carry out all of the above. This guide, and the accompanying map, will give you:



Senior MAP for High Schools

- A basic understanding of the National Pollutant Release Inventory (NPRI)
- An explanation of how to read the information found on the maps
- The tools to find out where pollutants are being released in your community
- An understanding of the importance of using the NPRI in the classroom
- Sample lesson plans, based on specific provincial curriculum objectives
- Sample master handouts you can use for activities in your classroom
- Details about additional information found on the Internet

Order maps online!
www.cielap.org

SENIOR MAP COMPANION GUIDE

CANADIAN INSTITUTE FOR
ENVIRONMENTAL LAW AND POLICY

L'INSTITUT CANADIEN DU
DROIT ET DE LA POLITIQUE
DE L'ENVIRONNEMENT

For High Schools Teachers

December 2002


CONTENT

<i>Introduction</i>	2
<i>What it is NPRI?</i>	2
<i>Who has to report?</i>	2
<i>How to use this map?</i>	3
<i>More Information</i>	4

Introduction

Do you want to know how much pollution is being released in your community? As a teacher, do you want to be able to use this information in a meaningful way? Do you want to empower your students to take a stand against pollution? The Canadian Institute for Environmental Law and Policy (CIELAP) has undertaken this project to help you carry out all of the above. This guide, and the accompanying map, will give you:

- A basic understanding of the National Pollutant Release Inventory (NPRI)
- An explanation of how to read the information found on the maps
- The tools to find out where pollutants are being released in your community
- An understanding of the importance of using the NPRI in the classroom
- Sample lesson plans, based on specific provincial curriculum objectives
- Sample master handouts you can use for activities in your classroom
- Details about additional information found on the Internet



Order maps online!
www.cielap.org

SENIOR MAP COMPANION GUIDE

CANADIAN INSTITUTE FOR
ENVIRONMENTAL LAW AND POLICY

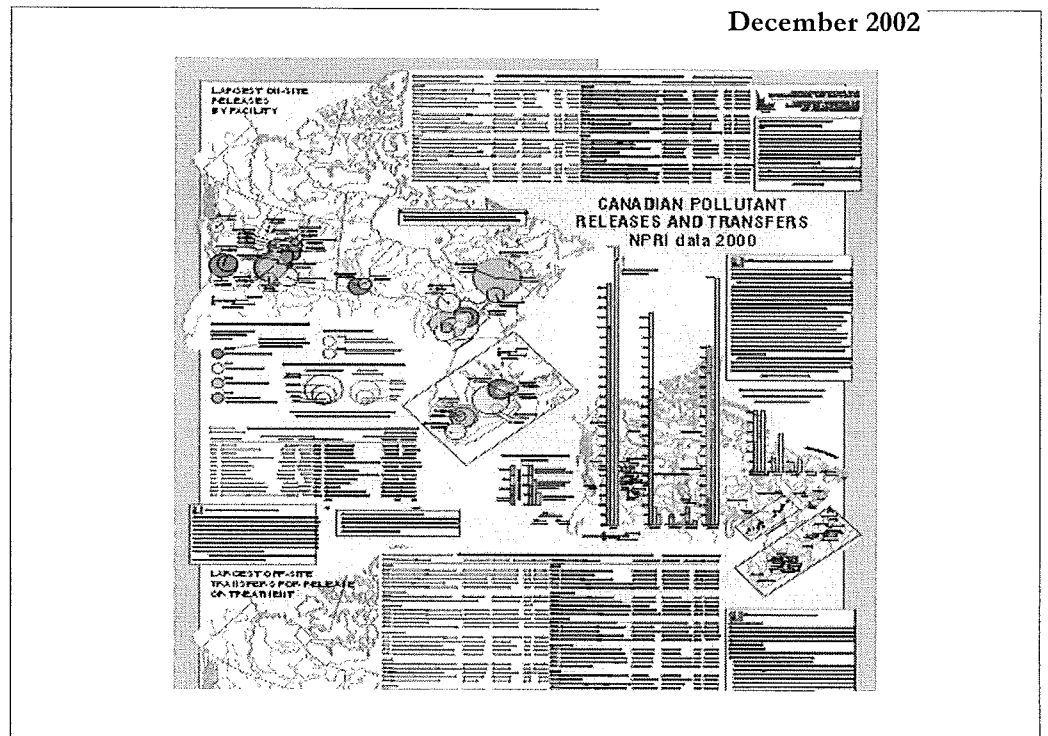
L'INSTITUT CANADIEN DU
DROIT ET DE LA POLITIQUE
DE L'ENVIRONNEMENT

for Senior NPRI Map for High Schools

December 2002

CONTENT

<i>Introduction</i>	2
<i>What it is NPRI?</i>	2
<i>Who has to report?</i>	2
<i>How to use this map?</i>	3
<i>More Information</i>	4



Senior MAP for High Schools

Introduction

Do you want to know how much pollution is being released in your community? As a teacher, do you want to be able to use this information in a meaningful way? Do you want to empower your students to take a stand against

pollution? The Canadian Institute for Environmental Law and Policy (CIELAP) has undertaken this project to help you carry out all of the above. This guide, and the accompanying map, will give you:

- A basic understanding of the National Pollutant Release Inventory (NPRI)
- An explanation of how to read the information found on the maps
- The tools to find out where pollutants are being released in your community
- An understanding of the importance of using the NPRI in the classroom
- Sample lesson plans, based on specific provincial curriculum objectives
- Sample master handouts you can use for activities in your classroom
- Details about additional information found on the Internet

Order maps online!
www.cielap.org