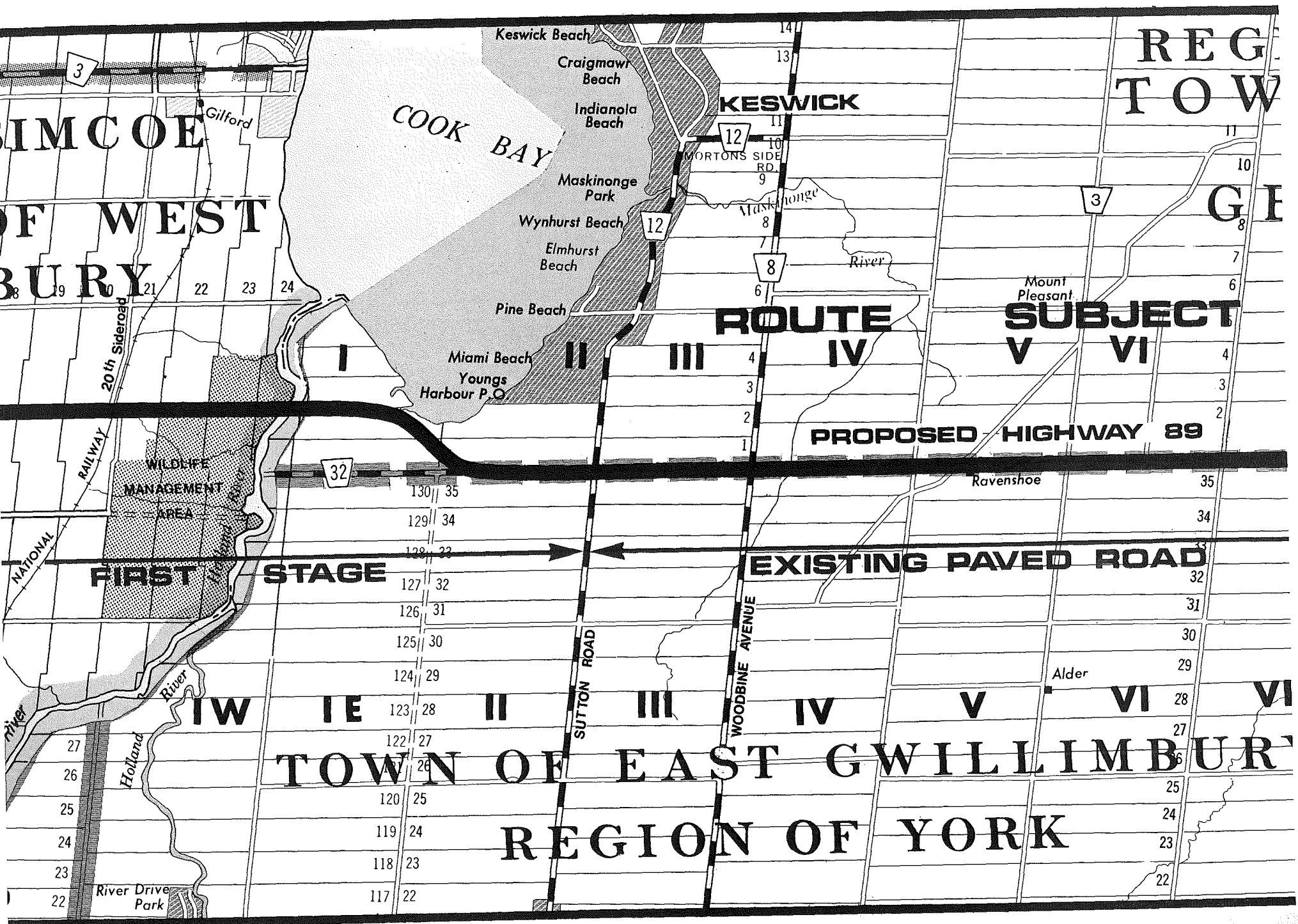


**SELECTED ROUTE**  
**FIGURE 11**



IMCOE  
OF WEST  
BURY

REG  
TOW

GE

ROUTE IV

SUBJECT V VI

PROPOSED HIGHWAY 89

FIRST STAGE

EXISTING PAVED ROAD

TOWN OF EAST GWILLIMBURY

REGION OF YORK

COOK BAY

KESWICK

Ravenshoe

Alder

Gilford

MORTONS SIDE RD.

RAILWAY

SUTTON ROAD

WOODBINE AVENUE

20th Sideroad

WILDLIFE MANAGEMENT AREA

Holland River

River Drive Park

Keswick Beach

Craigmawr Beach

Indianola Beach

Maskinonge Park

Wynhurst Beach

Elmhurst Beach

Pine Beach

Miami Beach

Youngs Harbour P.O.

Maskinonge River

Mount Pleasant

NATIONAL

River

32

12

12

8

8

3

32

II

III

IV

V

VI

IW

IE

II

III

IV

V

VI

VI

3

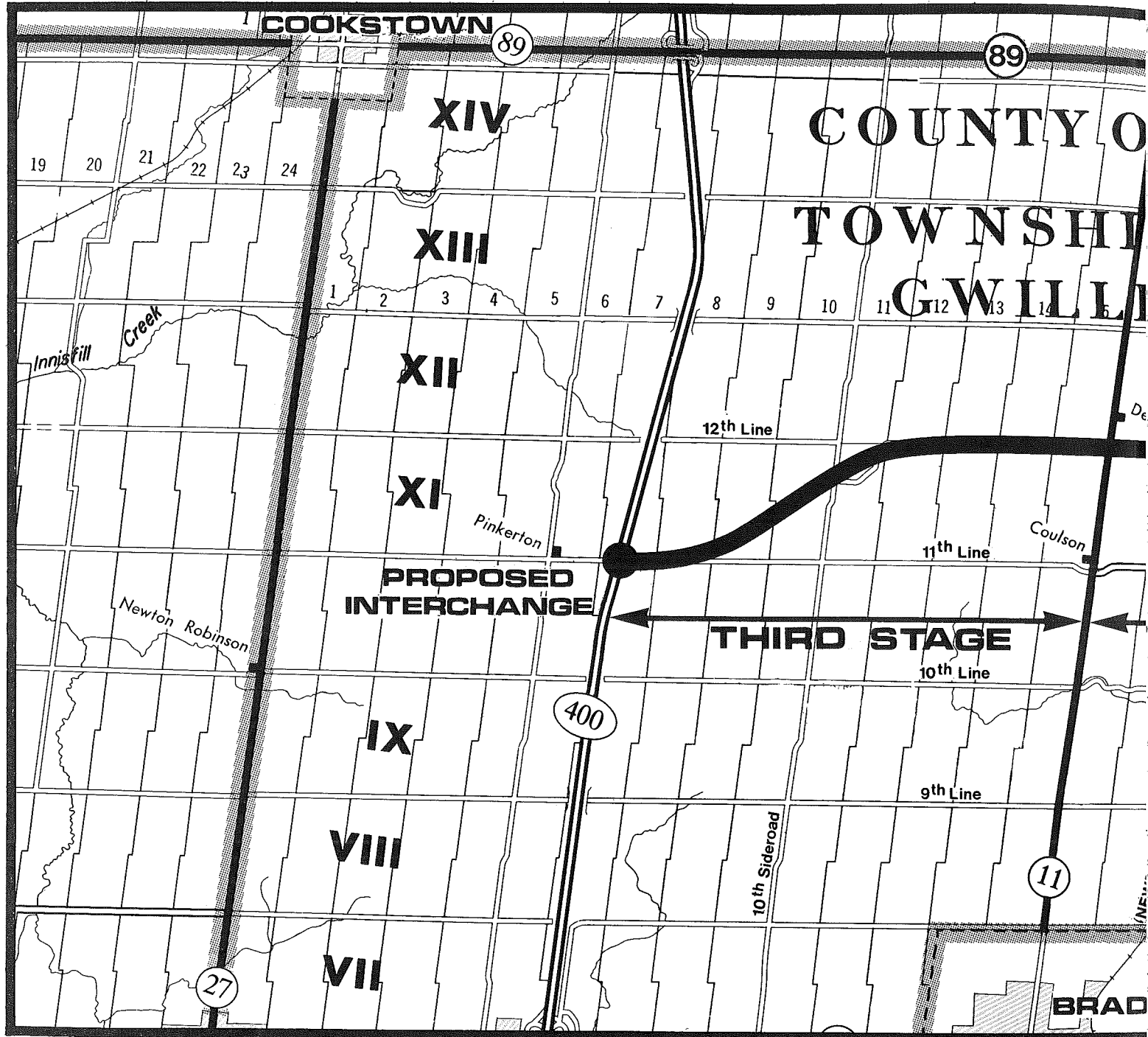
19 20 21 22 23 24

27 26 25 24 23 22

130 35  
129 34  
128 33  
127 32  
126 31  
125 30  
124 29  
123 28  
122 27  
121 26  
120 25  
119 24  
118 23  
117 22

14  
13  
12  
11  
10  
9  
8  
7  
6  
5  
4  
3  
2  
1

11  
10  
9  
8  
7  
6  
5  
4  
3  
2  
35  
34  
33  
32  
31  
30  
29  
28  
27  
26  
25  
24  
23  
22



ON OF YORK OF  
NSHIP OF

ORGINA

II VIII

# TO MINOR CHANGES

IV

III

I

## SECOND STAGE

VIII

I II III IV

V

VI

VII

# TOWNSHIP OF UXBRIDGE

# REGION OF DURHAM



NATIONAL  
CANADIAN  
RAILWAYS

BROWN  
HILL

CANADIAN  
RAILWAYS

CANADIAN  
RAILWAYS

(BALA)

Egypt

Zephyr

Creek

Cedarbrae

RAVENSHOE ROAD

Brook

Pefferlaw

Uxbridge

UDORA

Brook

BONE

48

39

81

23

21

32

36

34

33

32

31

30

29

28

27

26

25

24

23

22

21

39

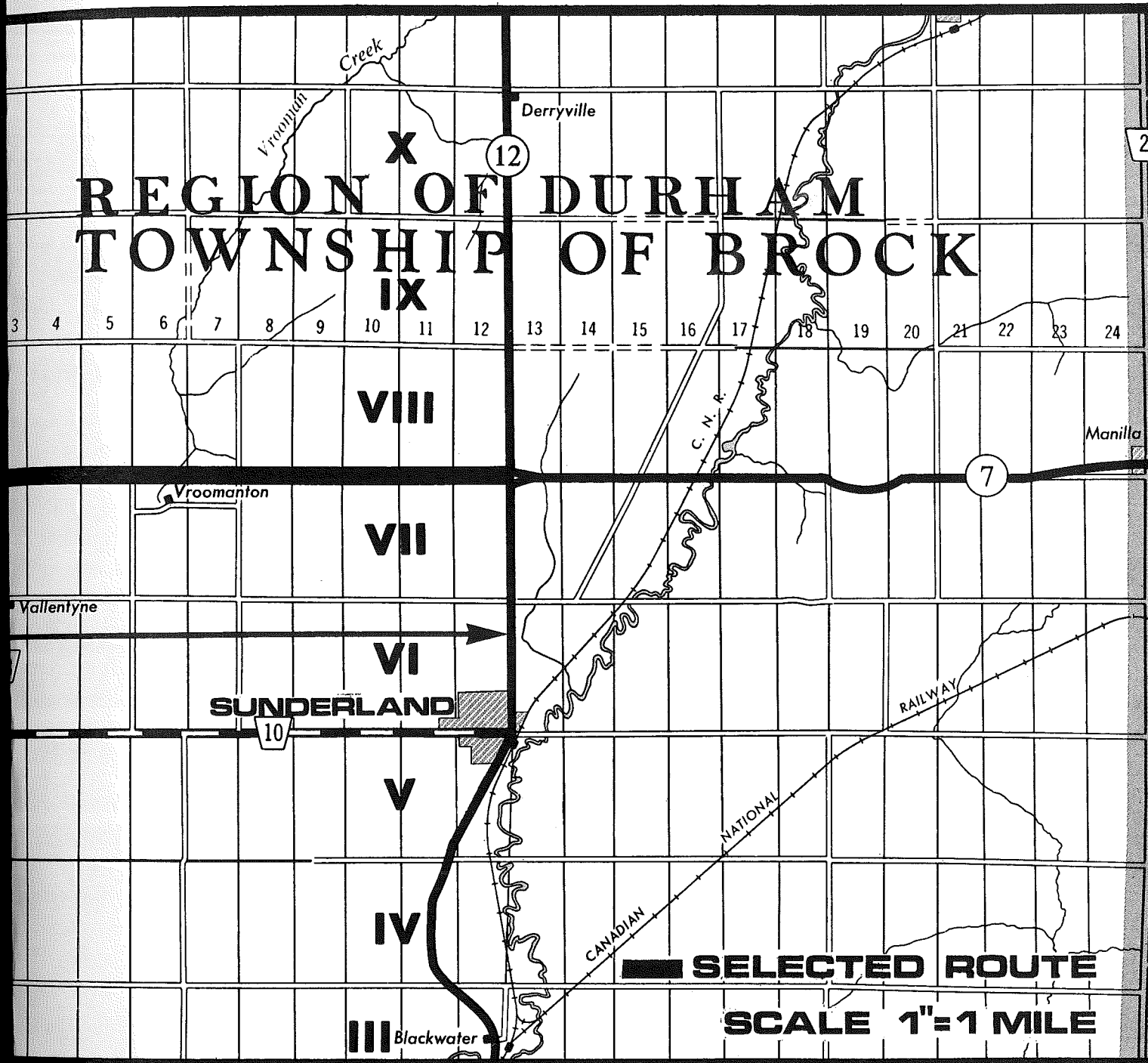
13

23

23

1

2



# REGION OF DURHAM TOWNSHIP OF BROCK IX

3 4 5 6 7 8 9 10 11 12 13 14 15 16 17 18 19 20 21 22 23 24

VIII

VII

VI

SUNDERLAND

V

IV

III Blackwater

Derryville

Manilla

Vroomanton

Valentyne

Creek

Vrooman

C. N. R.

RAILWAY

CANADIAN  
NATIONAL

SELECTED ROUTE

SCALE 1"=1 MILE

12

7

10

2